


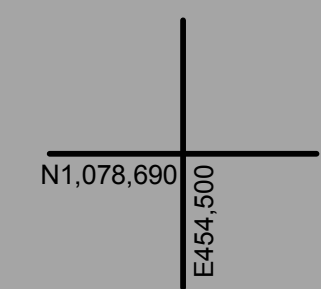
2

3

8

9

12



SULLIVAN COUNTY TAX MAP DEPARTMENT

FOR TAX PURPOSES ONLY
NOT TO BE USED FOR CONVEYANCE

LEGEND APPLIES ONLY TO THE UNSHADED PORTION OF THE MAP

North American Datum 1983, New York East

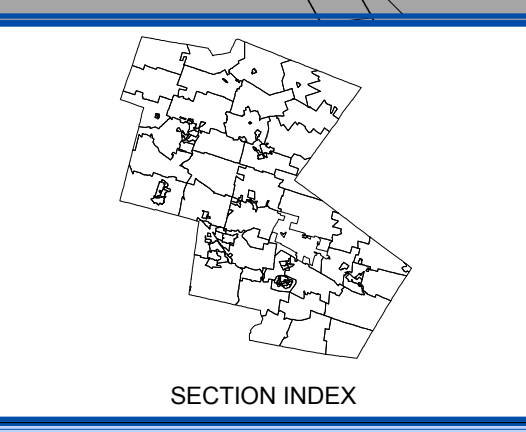
WEILER MAPPING
A DIVISION OF JAMES W. SEWELL COMPANY
100 North St. Monticello, NY 12541
Tel: 845-386-1100 Fax: 845-386-1101
www.weilermapping.com

Owned & Maintained by:
Office of Real Property Services
Sullivan County Government Center
100 North St. Monticello, NY 12541
Phone: (845) 807-0221

REVISION TABLE			
DATE	CHANGES	DATE	CHANGES
5/7/2009	Converted into GIS format		

SPECIAL DISTRICTS			
TYPE	SYMBOL	NAME	ARL# NO.
AGRICULTURAL	AD	AG. DIST. #4	AD004
SCHOOL	SCH	TR-VALLEY	480201
FIRE	FD	LOCH SHELDRAKE	FD032
GARBAGE	GB	FALLSBURG	GB015

LEGEND			
STATE OR COUNTY LINE	TAX MAP BLOCK NO.	FILED PLAN LOT NO.	(1)
CITY TOWN OR VILLAGE LINE	FILED PLAN BLOCK NO.	TAX MAP LOT NO.	(2)
ROCK LIMIT	AREA (From Deed)	AREA (Calculated)	(3)
SPECIAL DISTRICT LINE	AREA (From Deed)	AREA (Calculated)	(4)
EASEMENT LINE	DIMENSION (From Deed)	DIMENSION (Scaled)	(5)
PROPERTY LINE	DIMENSION (From Deed)	DIMENSION (Scaled)	(6)
FILED PLAN LOT LINE	DIMENSION (From Deed)	DIMENSION (Scaled)	(7)
PATENT LINE	DIMENSION (From Deed)	DIMENSION (Scaled)	(8)
MATCH LINE	DIMENSION (From Deed)	DIMENSION (Scaled)	(9)
STREAM			(10)



TAX MAP
TOWN OF FALLSBURG
SULLIVAN COUNTY, NEW YORK
North American Datum 1983, State Plane New York East Feet

Photo No: 9-227-229 Date of Map: 3/20/1987
Date of Photo: 6/5/1984 Scale: 1" = 200'
Section No. **8** INSERT B